

THE CITY OF NAPOLEON

BUILDING & ZONING DEPARTMENT

255 W. RIVERVIEW

(419)592-4010

Zoning Residential Permit

Permit Number: ZR2010-31

Page 1 of 2

Printed: 12/17/2010

ADDRESS:

852 Scott St.

Applicant

Name: Strait-Line Fencing
Address: 06651 State Route 15

Approval Date:

419-633-3362

Owners

Name: Mr. Rick Chickering
Address: 852 Scott St
Napoleon, OH 43545

Phone: 419-592-5567

Contractors

Contractor Type: Other

Name: Strait-Line Fencing
Address: 06651 State Route 15

Bryan, OH 43506

Phone: 419-633-3362

Fees and Receipts:

Number	Description	Amount
	Total Fees:	<u>\$0.00</u>
	Total Receipts:	<u>\$0.00</u>

4' high chain link fence

APPLICANTS SIGNATURE: _____ **DATE:** _____

REMINDER: YOU MUST CALL (419)592-4010 FOR AN INSPECTION

CITY OF NAPOLEON ZONING PERMIT APPLICATION

THIS APPLICATION IS FOR RESIDENTIAL DEMOLITIONS, FENCES, POOLS, SHEDS,
DRIVEWAYS, SIDEWALKS & SEWERS **ZR 2010-31**

DATE 12/16 JOB LOCATION 852 Scott St.
 OWNER Rob Chickering TELEPHONE # 419-966-2867
 OWNER ADDRESS _____
 CONTRACTOR Strait-Line Fencing CELL PHONE # 567-239-1723
 DESCRIPTION OF WORK TO BE PERFORMED 4" high clear link fence
 ESTIMATED COMPLETION DATE 12-20 ESTIMATED COST 2950

DESCRIPTION	FEE	TOTAL COST
Demo Permit (100.3100.46690)	\$100.00	\$
Fence	0	\$
Pool	0	\$
Garage and Shed Under 200 SF (Detached)	0	\$
Driveway	0	\$
Sidewalk/Curbing	0	\$
Sewer Outside	0	\$
Subtotal:		\$
		\$
TOTAL FEE:		\$

I FULLY UNDERSTAND THAT NO EXCAVATION, CONSTRUCTION OR STRUCTURAL ALTERATION, ELECTRICAL OR MECHANICAL INSTALLATION OR ALTERATION OF ANY BUILDING STRUCTURE, SIGN, OR PART THEREOF AND NO USE OF THE ABOVE SHALL BE UNDERTAKEN OR PERFORMED UNTIL THE PERMIT APPLIED FOR HEREIN HAS BEEN APPROVED AND ISSUED BY THE CITY OF NAPOLEON BUILDING/ZONING DEPARTMENT.

I hereby certify that I am the Owner of the named property, or that the proposed work is authorized by the Owner of record and that I have been authorized by the Owner to make this application as his/her authorized agent and I agree to conform to all applicable laws of the jurisdiction. In addition, if a permit for Work described in this application is issued, I certify that the code official or the code official's authorized representative shall have the authority to enter areas covered by such permit at any reasonable hour to enforce the provisions of the code(s) applicable to such permit.

I HEREBY ACKNOWLEDGE THAT I HAVE READ AND FULLY UNDERSTAND THE ABOVE LISTED INSTRUCTIONS.

SIGNATURE OF APPLICANT: [Signature] DATE: 12/16/10

PRINT NAME: Chad Wooten

BATCH # _____ CHECK # _____ DATE 12-17-10

SCANNED

Strait-Line Fencing

06651 St. Rt. 15 Bryan, Ohio 43506
(phone) 419 633-3362 (fax) 419 633-3060
(e-mail) sales@slfoutdoors.com

Fax Cover Sheet

Date: 12/8/10

To: Napoleon Zoning Dept.

From: Chad Woolace

Total pages: 3

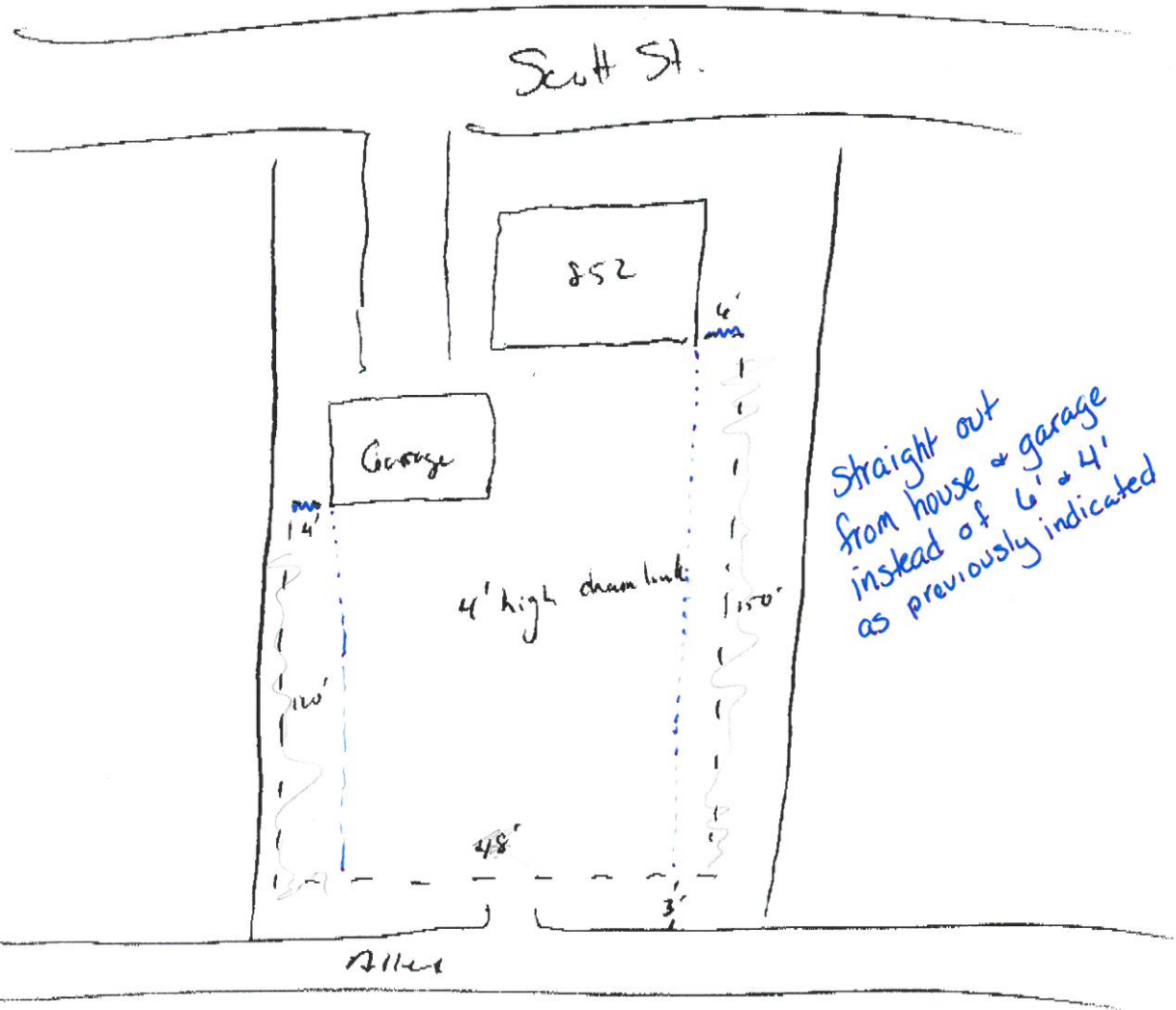
Subject: Fence permit application

Customer is not sure about property lines.
Would you be able to locate pins for them?


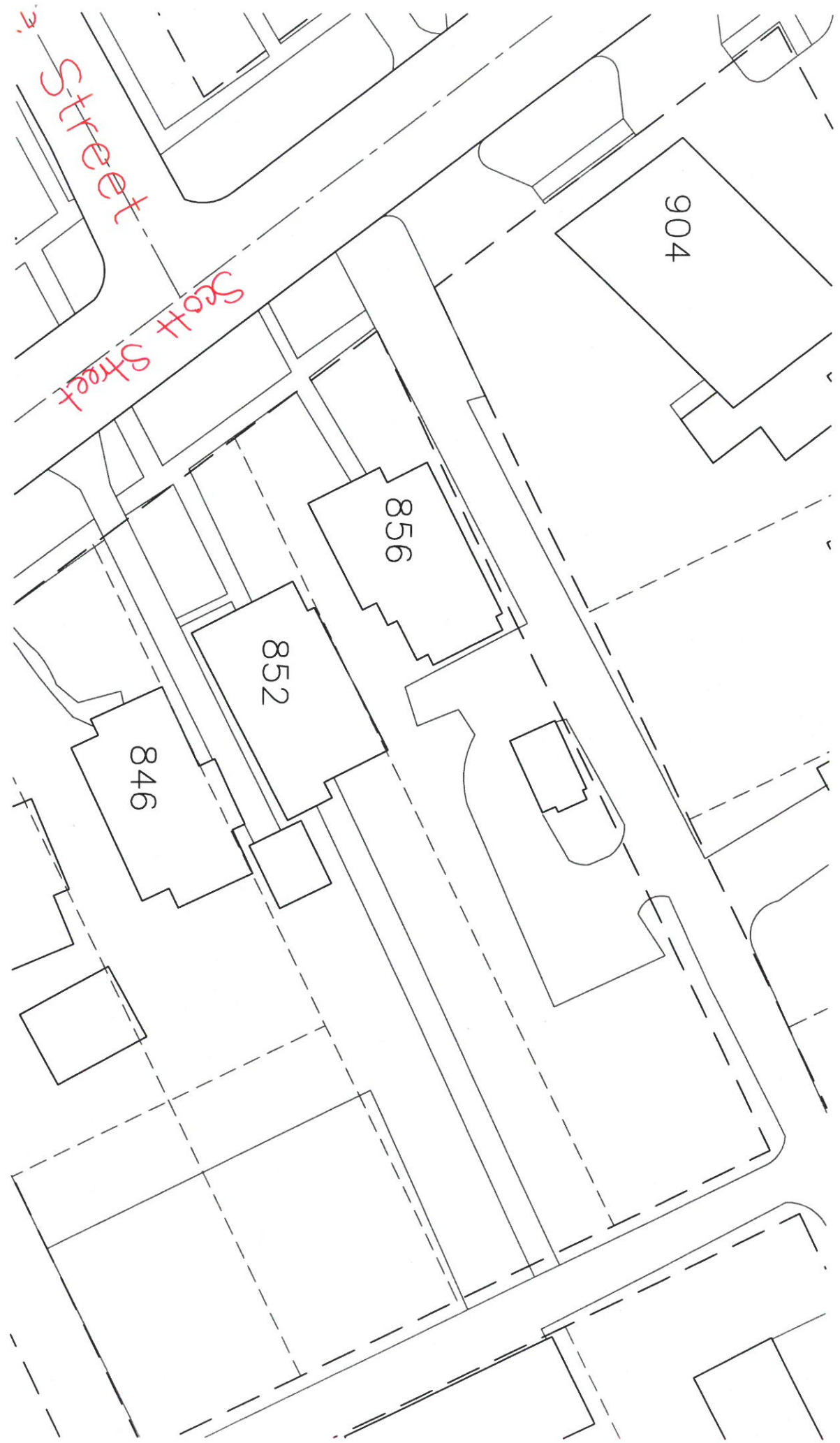
Thanks.

Chad Woolace

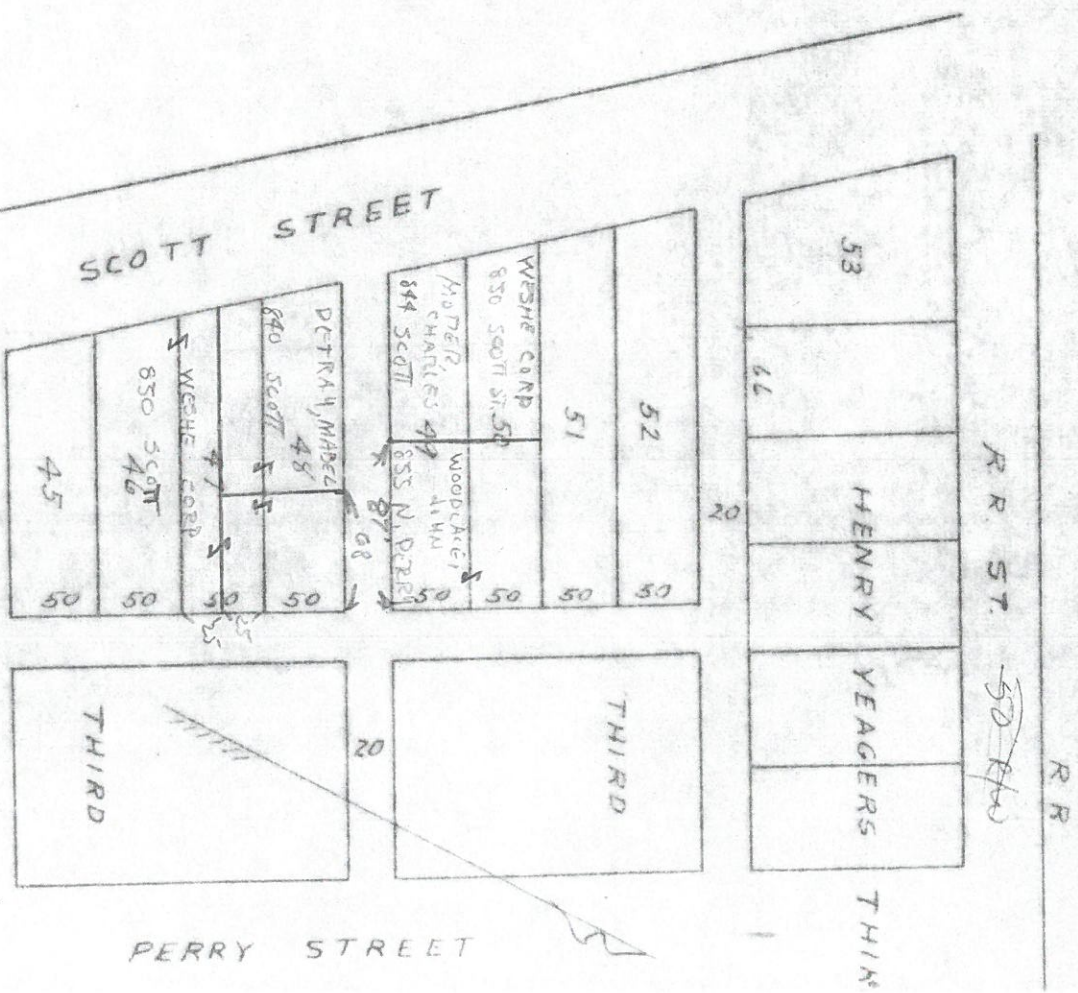
852
Scott St.



*Straight out
from house & garage
instead of 6' & 4'
as previously indicated*



HENRY YEAGER'S 4TH ADD TO NA




SCALE 120 FT TO THE INCH

M.E.G. VA. 1° 40'

Field Notes of Henry Yeager's Fourth Addition to the Town of Napoleon. This Plat covers a part of his Third Addition, on the South by a 33 foot alley in Phillips & Staffords Addition, on the West Street, the same being laid out and numbered in the Plat 45 to 52 inclusive and each 50 feet wide and connects with his Third Addition shown on the Plat the whole area being about 2 acres and connects with his Third Addition shown on the Plat the whole area being about 2 acres

Henry County Ohio



This map is a user generated static output from an Internet mapping site and is for general reference only. Data layers that appear on this map may or may not be accurate, current, or otherwise reliable. THIS MAP IS NOT TO BE USED FOR NAVIGATION.

Map center: 1521964, 633181



Auditor - Kevin Nye


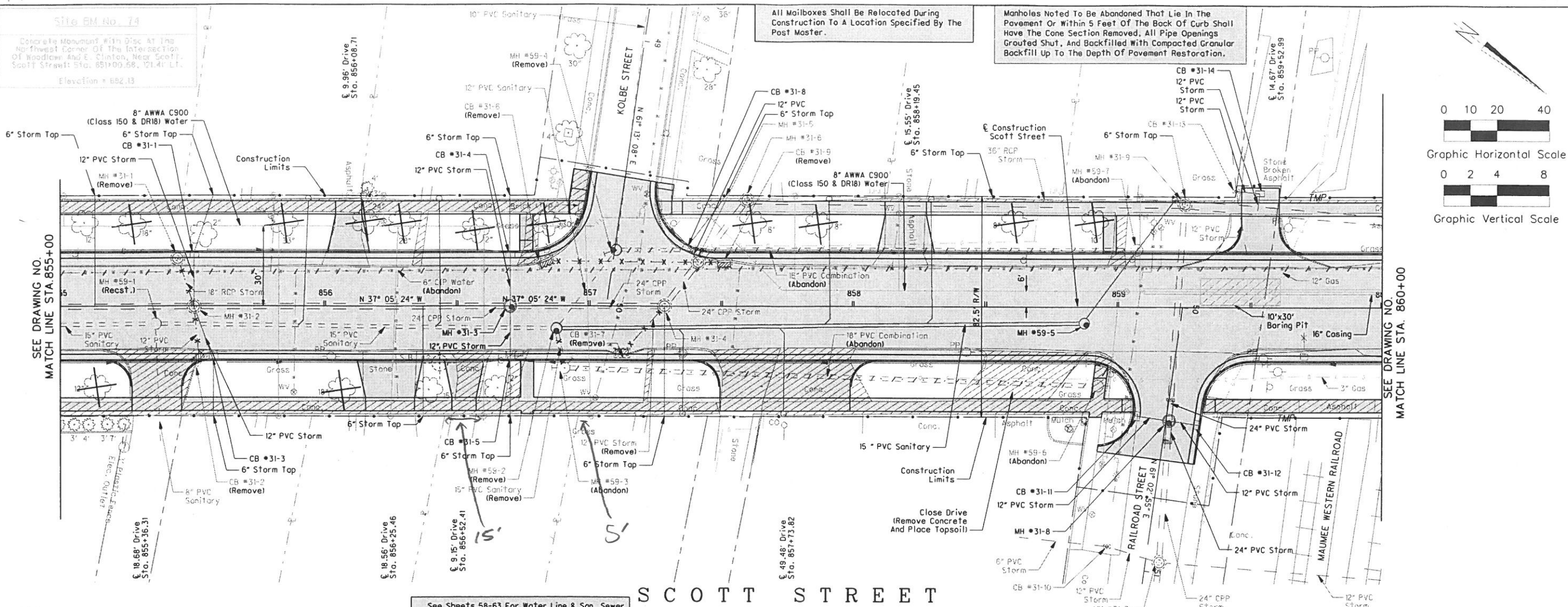
Legend

- Administrative**
 - County
 - Cities
- Parcels**
 - Parcels
- Transportation**
 - State Highways
 - US Highways
 - River



Scale: 1:1,286

S:\PROJECTS\projects k-o\napoo009\86846\Roadway\Sheets\86846gp002.dgn 8/16/2010 10:40:01 AM



Station	676.94	676.76	677.35	676.69	677.22	676.65	677.09	676.54	676.96	676.44	676.84	676.39	676.76	676.36	676.75	676.56	676.79	676.78	676.88	676.89	676.99	677.00	677.10	677.09	677.23	677.45	677.43	677.77	677.55	678.19	678.07	678.71	678.59	679.34	679.33	680.04	680.29	680.40			
855+00																																									
856+00																																									
857+00																																									
858+00																																									
859+00																																									
860+00																																									

Contract No. 2010-01
 Scott Street Improvements
 Plan And Profile
 Sta. 855+00 To Sta. 860+00

City of Napoleon
 Engineering Department
 255 W. Riverview Ave., P.O. Box 151
 Napoleon, Ohio 42445
 Project: 14191-SJC-4210
 Date: 8/16/2010

Mannik & Smith
 Civil Engineering, Surveying and Environmental Consulting
 1530 Jefferson Road, Suite 200
 Napoleon, Ohio 42401
 Tel: 419-885-9222
 Fax: 419-885-9288

Scale: H: 1"=20'
 V: 1"=4'
 Plotted: A.L.Z.
 Approved: A.L.Z.
 Drawing Name: 86846GP002

Sheet 31 of 83